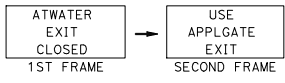


STATE OF CALIFORNIA - DEPARTMENT OF TRANSPORTATION
 CONSULTANT FUNCTIONAL SUPERVISOR
 DESIGNED BY
 CHECKED BY
 SAMANTHA CADENA
 MARK GONZALEZ
 REVISIONS
 DATE
 REVISED BY
 DATE REVISED

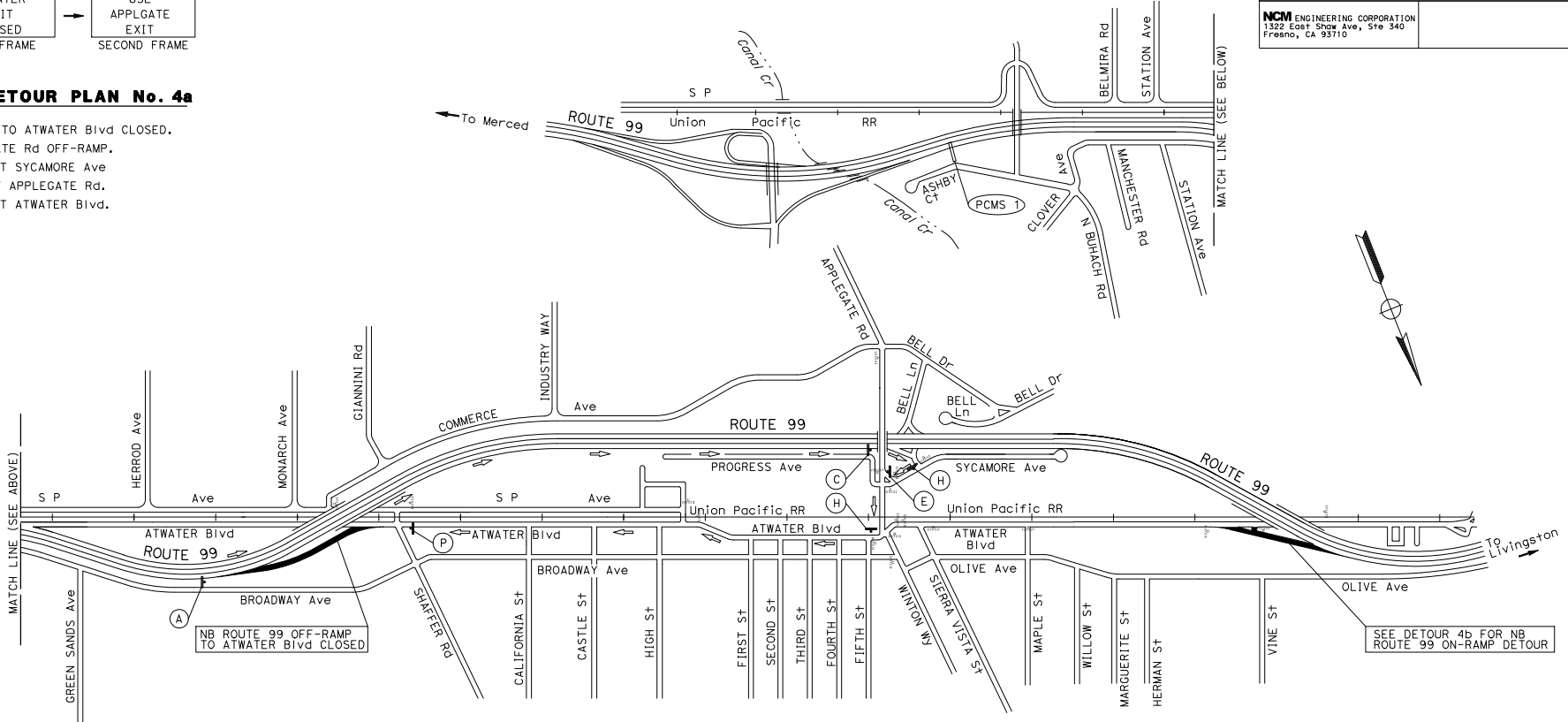
NOTES (THIS SHEET ONLY):

1. EXACT SIGN LOCATIONS TO BE DETERMINED BY THE ENGINEER.
2. WHEN DETOUR IS NOT IN USE, COVER ALL CONFLICTING ROADSIDE SIGNS EXCEPT SC6-4.
3. FOR ADDITIONAL CONSTRUCTION AREA SIGNS, SEE CONSTRUCTION AREA SIGN AND TRAFFIC HANDLING PLANS.
4. FOR ADDITIONAL DETOUR SIGNS, SEE SHEETS MI-9, MI-10 AND STANDARD PLAN T14.
5. CALIFORNIA SIGN CODES ARE DESIGNATED BY (CA), OTHERWISE FEDERAL (MUTCD) CODES ARE SHOWN.
6. DURING THE NB ROUTE 99 ATWATER Blvd OFF-RAMP CLOSURE, THE PCMS SHOULD READ:



TRAFFIC DETOUR PLAN No. 4a

1. NB OFF-RAMP TO ATWATER Blvd CLOSED.
2. TAKE APPLGATE Rd OFF-RAMP.
3. TAKE RIGHT AT SYCAMORE Ave
4. TAKE LEFT AT APPLGATE Rd.
5. TAKE RIGHT AT ATWATER Blvd.



DETOUR No. 4a
 NORTHBOUND OFF-RAMP TO ATWATER Blvd CLOSED
 (DURING STAGE 5, PHASE 2)

DETOUR No. 4 - NORTHBOUND ON AND OFF-RAMP CLOSED AT ATWATER Blvd

DIST	COUNTY	ROUTE	POST MILES TOTAL PROJECT	SHEET No.	TOTAL SHEETS
10	Mer	99	20.1/24.3	204	528

REGISTERED CIVIL ENGINEER DATE 06-24-19
 MARK GONZALEZ
 No. 73897
 Exp. 6-30-19
 CIVIL
 STATE OF CALIFORNIA

PLANS APPROVAL DATE 6-24-19

THE STATE OF CALIFORNIA OR ITS OFFICERS OR AGENTS SHALL NOT BE RESPONSIBLE FOR THE ACCURACY OR COMPLETENESS OF SCANNED COPIES OF THIS PLAN SHEET.

NCM ENGINEERING CORPORATION
 1322 East Shaw Ave, Ste 340
 Fresno, CA 93710

LAST REVISION: DATE PLOTTED => 08-AUG-2019
 06-24-19 TIME PLOTTED => 14:04

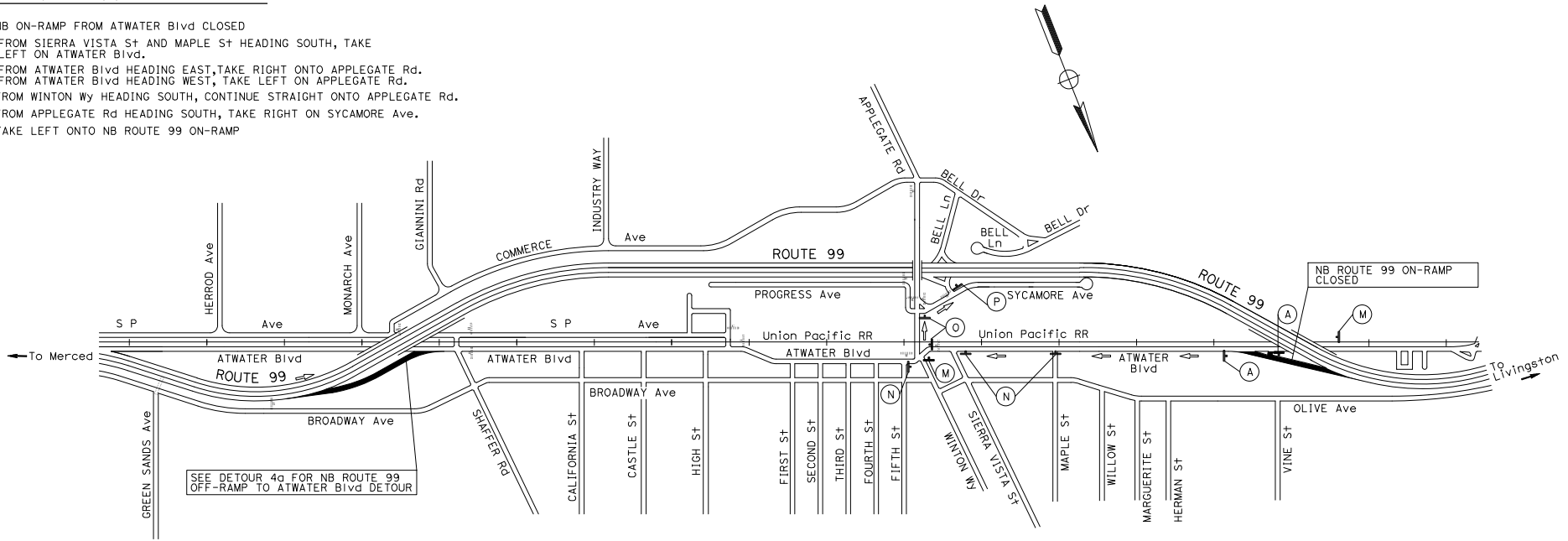
STATE OF CALIFORNIA - DEPARTMENT OF TRANSPORTATION
Caltrans
 CONSULTANT FUNCTIONAL SUPERVISOR: STEVE MISLINSKI
 CALCULATED, DESIGNED BY: SAMANTHA CADENA
 CHECKED BY: MARK GONZALEZ
 REVISIONS: REVISED BY: DATE REVISED:

NOTES (THIS SHEET ONLY):

1. EXACT SIGN LOCATIONS TO BE DETERMINED BY THE ENGINEER.
2. WHEN DETOUR IS NOT IN USE, COVER ALL CONFLICTING ROADSIDE SIGNS EXCEPT SC6-4.
3. FOR ADDITIONAL CONSTRUCTION AREA SIGNS, SEE CONSTRUCTION AREA SIGN AND TRAFFIC HANDLING PLANS.
4. FOR ADDITIONAL DETOUR SIGNS, SEE SHEETS MI-8, MI-10 AND STANDARD PLAN T14.
5. CALIFORNIA SIGN CODES ARE DESIGNATED BY (CA), OTHERWISE FEDERAL (MUTCD) CODES ARE SHOWN.

TRAFFIC DETOUR PLAN No. 4b

1. NB ON-RAMP FROM ATWATER Blvd CLOSED
2. FROM SIERRA VISTA St AND MAPLE St HEADING SOUTH, TAKE LEFT ON ATWATER Blvd.
3. FROM ATWATER Blvd HEADING EAST, TAKE RIGHT ONTO APPLGATE Rd. FROM ATWATER Blvd HEADING WEST, TAKE LEFT ON APPLGATE Rd.
4. FROM WINTON Wy HEADING SOUTH, CONTINUE STRAIGHT ONTO APPLGATE Rd.
5. FROM APPLGATE Rd HEADING SOUTH, TAKE RIGHT ON SYCAMORE Ave.
6. TAKE LEFT ONTO NB ROUTE 99 ON-RAMP



DETOUR No. 4b
 NORTHBOUND ON-RAMP FROM ATWATER Blvd CLOSED
 (DURING STAGE 5, PHASE 2)

DETOUR No. 4 - NORTHBOUND ON AND OFF-RAMP CLOSED AT ATWATER Blvd

MOTORIST INFORMATION PLAN
 NO SCALE **MI-9**

APPROVED FOR MOTORIST INFORMATION WORK ONLY

Dist	COUNTY	ROUTE	POST MILES TOTAL PROJECT	SHEET No.	TOTAL SHEETS
10	Mer	99	20.1/24.3	205	528

REGISTERED CIVIL ENGINEER DATE: 06-24-19
 MARK GONZALEZ
 No. 73897
 Exp 6-30-19
 CIVIL
 STATE OF CALIFORNIA

PLANS APPROVAL DATE: 6-24-19

THE STATE OF CALIFORNIA OR ITS OFFICERS OR AGENTS SHALL NOT BE RESPONSIBLE FOR THE ACCURACY OR COMPLETENESS OF SCANNED COPIES OF THIS PLAN SHEET.

NCM ENGINEERING CORPORATION
 1322 East Shaw Ave, Ste 340
 Fresno, CA 93710

LAST REVISION: DATE PLOTTED => 08-AUG-2019
 06-24-19 TIME PLOTTED => 14:04

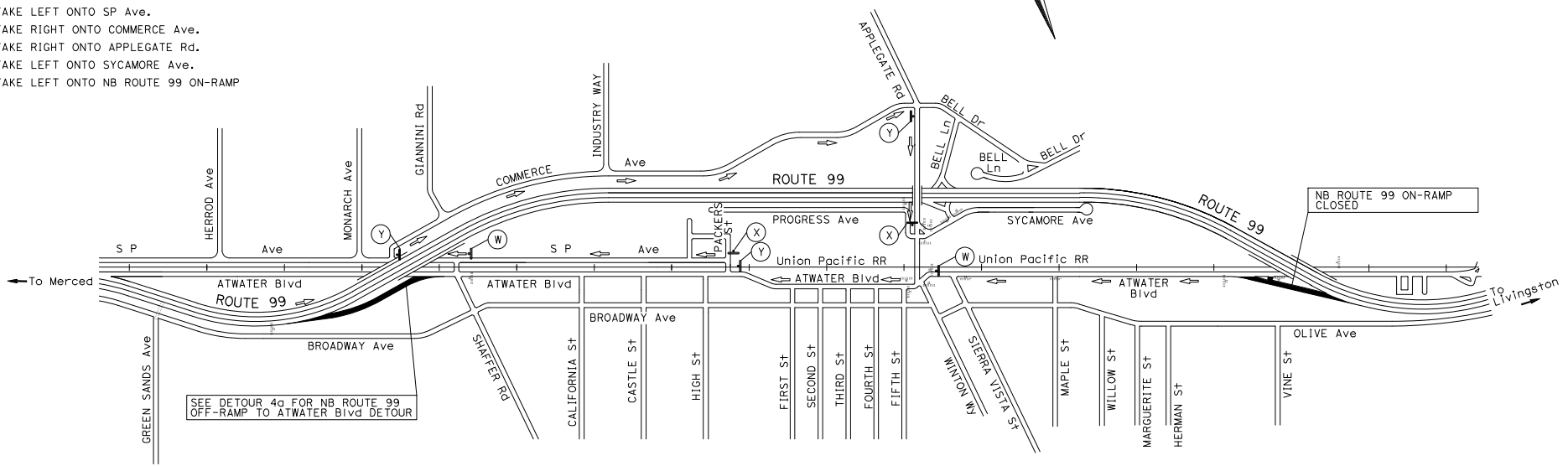
STATE OF CALIFORNIA - DEPARTMENT OF TRANSPORTATION
Caltrans
 CONSULTANT FUNCTIONAL SUPERVISOR: STEVE MISLINSKI
 CALCULATED, DESIGNED BY: SAMANTHA CADENA
 CHECKED BY: MARK GONZALEZ
 REVISIONS: [REVISIONS TABLE]

NOTES (THIS SHEET ONLY):

1. EXACT SIGN LOCATIONS TO BE DETERMINED BY THE ENGINEER.
2. WHEN DETOUR IS NOT IN USE, COVER ALL CONFLICTING ROADSIDE SIGNS EXCEPT SC6-4.
3. FOR ADDITIONAL CONSTRUCTION AREA SIGNS, SEE CONSTRUCTION AREA SIGN AND TRAFFIC HANDLING PLANS.
4. FOR ADDITIONAL DETOUR SIGNS, SEE SHEETS MI-8, MI-9 AND STANDARD PLAN T14.
5. CALIFORNIA SIGN CODES ARE DESIGNATED BY (CA), OTHERWISE FEDERAL (MUTCD) CODES ARE SHOWN.

TRAFFIC DETOUR PLAN No. 4b (TRUCK DETOUR)

1. NB ON-RAMP FROM ATWATER Blvd CLOSED
2. FROM ATWATER Blvd HEADING EAST CONTINUE STRAIGHT TO PACKERS St.
3. TAKE RIGHT ONTO PACKERS St.
4. TAKE LEFT ONTO SP Ave.
5. TAKE RIGHT ONTO COMMERCE Ave.
6. TAKE RIGHT ONTO APPLGATE Rd.
7. TAKE LEFT ONTO SYCAMORE Ave.
8. TAKE LEFT ONTO NB ROUTE 99 ON-RAMP



SEE DETOUR 4a FOR NB ROUTE 99 OFF-RAMP TO ATWATER Blvd DETOUR

DETOUR No. 4b (TRUCK DETOUR)
 NORTHBOUND ON-RAMP FROM ATWATER Blvd CLOSED
 (DURING STAGE 5, PHASE 2)

DETOUR No. 4 - NORTHBOUND ON AND OFF-RAMP CLOSED AT ATWATER Blvd

MOTORIST INFORMATION PLAN
 NO SCALE **MI-10**

APPROVED FOR MOTORIST INFORMATION WORK ONLY

Dist	COUNTY	ROUTE	POST MILES TOTAL PROJECT	SHEET No.	TOTAL SHEETS
10	Mer	99	20.1/24.3	206	528

REGISTERED CIVIL ENGINEER DATE: 06-24-19
 PLANS APPROVAL DATE: 6-24-19
 MARK GONZALEZ No. 73897 Exp. 6-30-19 CIVIL ENGINEER STATE OF CALIFORNIA

THE STATE OF CALIFORNIA OR ITS OFFICERS OR AGENTS SHALL NOT BE RESPONSIBLE FOR THE ACCURACY OR COMPLETENESS OF SCANNED COPIES OF THIS PLAN SHEET.

NCM ENGINEERING CORPORATION
 1322 East Shaw Ave, Ste 340
 Fresno, CA 93710

LAST REVISION: DATE PLOTTED => 08-AUG-2019 06-24-19 TIME PLOTTED => 14:04